



A 413 Lakewood Rd, Neptune City, NJ 07753

1 hr 50 min, 83.8 mi








B 41.06979, -74.321718

Light traffic (1 hr 38 min without traffic)
Via Garden State Pkwy, I-287 N

Weis Center for Education parking area on the right side of the road.

A 413 Lakewood Rd, Neptune City, NJ 07753

↑	1. Depart Lakewood Rd toward Oakdale Dr	0.2 mi
↶	2. Turn left onto Brighton Ave	0.4 mi
18	3. Take ramp right for RT-18 North toward Eatontown	6.4 mi
↷	4. At exit 13A , take ramp right for CR-547 South toward Wayside / Garden State Parkway	0.3 mi
↷	5. Bear right onto Wyckoff Rd / CR-547	0.1 mi
↷	6. Turn right onto Hope Rd / CR-51	0.9 mi
↶	7. Turn left onto RT-36 W • Toll road	0.3 mi
	8. Take ramp for Garden State Pkwy toward All Exits / Local / N. Jersey	21.6 mi, 21 min
9	9. At exit 127 , take ramp right for US-9 North toward Woodbridge	0.9 mi
↑	10. Take ramp left and follow signs for Garden State Parkway North ▲ Moderate Congestion • Toll road	14.2 mi, 15 min
78	11. At exit 142B , take ramp right for I-78 West toward Springfield	4.3 mi
↑↑	12. Keep right onto RT-24 W ▲ Moderate Congestion	9.8 mi

	13. Take ramp right for I-287 North toward Mahwah ▲ <i>Minor Congestion</i>	17.6 mi, 18 min
	14. At exit 55 , take ramp right for CR-511 ALT toward Wanaque / Pompton Lakes	0.2 mi
	15. Turn right onto Ringwood Ave / CR-511A Pass Valero in 1.0 mi	4.0 mi
	16. Turn left onto Westbrook Rd	1.5 mi
	17. Turn left to stay on Westbrook Rd	0.5 mi
	18. Turn left onto Snake Den Rd	0.3 mi
	19. Keep left to stay on Snake Den Rd	0.3 mi
	Arrive at Snake Den Rd on the right 20. The last intersection is A St If you reach B St, you've gone too far	

B 41.06979, -74.321718

These directions are subject to the Microsoft® Service Agreement and are for informational purposes only. No guarantee is made regarding their completeness or accuracy. Construction projects, traffic, or other events may cause actual conditions to differ from these results. Map and traffic data © 2016 HERE™.